



stav

návrh

výhled




*plocha ochranného pásma produktovodu*



*kabelovod*



*optický kabel*




*telefonní kabel*



*účastnický rozvaděč*



*hranice řešeného území*



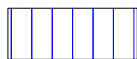
*hranice katastru*




*rozvojové plochy*




*hranice CHOPAV Česká křída*





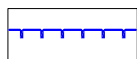
*území CHOPAV Česká křída*



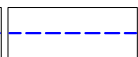

*hranice zátopy Q10*




*hranice zátopy Q100*



*hranice odvodněného území*



*vodovod*



*vodojem*



*vodní zdroj*



*čistírna odpadních vod*