


stav

návrh


výhled




*výchoz visuté (konovské) sloje*




*tektonická linie*



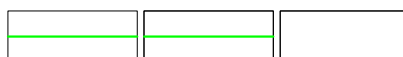
*hranice poddolovaného území*



*hranice ložiska černého uhlí*



*důlní odvaly*




*kabelové vedení VN 22kV (OP 2x1 m)*



*rušená vedení VN*




*hranice ochr. pásma venkovního ved. VVN*



*trafostanice*




*VTL plynovod*



*anodové uzemění*




*hranice bezpeč. pásma VTL plynovodu*



*hranice ochr. pásma anodového uzemění*



*regulační stanice*



*stanice katodické ochrany*



*trasa produktovodu*



*hranice ochranného pásma produktovodu*